




Feel Attached

戀
戀山河
《地質地形》
Mountains and Rivers

。海岸山脈與中央山脈之間，
。河川下切等作用，形成
。溫泉、曲流、河、雷、
。開闢河谷平原、
。開闢河谷平原、



惡地

利吉惡地


利吉惡地是花東縱谷南段常見的岩層，
範圍從台東市北端沿著海岸山脈西緣向北延伸到安通溫泉附近的樂合。
乾燥時堅硬如石塊的泥岩地表，
遇雨就成為泥濘不堪的「惡地」，
並溶蝕出一道道溝谷的地景景觀。

Living in a virtual paradise of pure air, abundant mountain spring water,
and tender, lush verdant grass, the cows
that inhabit the East Rift Valley appear to lead simple, blessed lives.
Their satisfacti on is evident in the excessive amounts of fragrant, thick,
and extremely high-quality milk they produce.
Upon swallowing their first taste of the local milk,
most visitors are deeply moved.



惡地地形





Little Huangshan




海岸山脈南端、卑南溪下游山里至岩灣段西岸的卑南山礫岩，
奇岩聳立、崢嶸競秀、綿延數里，
與隔溪相望的利吉惡地同為台灣板塊運動的重要證據，
也是全世界新生代弧陸碰撞造山作用的典範地區。

Living in a virtual paradise of pure air,
abundant mountain spring water, and tender, lush verdant grass,
the cowthat inhabit the East Rift Valley appear to
lead simple, blessed lives.
Their satisfacti on is evident in the excessive amounts of fragrant,
thick, and extremely high-quality milk they produce.



小黃山





關山電光泥火山

泥火山



關山電光泥火山




羅山泥火山

當沼氣遇見泥岩和地下水交融的泥漿，
沿著地層裂隙噴發而出，就形成了泥火山。
關山電光泥火山，清朝舊名為雷公火，
由60餘個大小不一的噴泥口組成，
擁有台灣最大的噴泥盾，其直徑超過30公尺。

Mud Volcanoes

As time passed, with similar features,
the region has now a new appearance and new functions.
Incredibly, these new features link up historical memories and future Imagination.
The establishment of the Yun-Chianan Coastal
National Scenic Area explicitly indicated.
The establishment of the Yun-Chianan
Coastal National Scenic Area explicitly indicated.

關山電光泥火山





花蓮溪

水系

花蓮溪、秀姑巒溪、卑南溪的綿密水路，
構成了今日花東縱谷主要的三大水系。
其源頭皆在海拔二、三千公尺的高山上，
沿著地形和地殼變動的脈絡，
構成各種不同的地形和獨特的自然景觀。

富源溪



秀姑巒溪

Living in a virtual paradise of pure air,
and tender, lush verdant grass, the cows
that inhabit the East Rift Valley appear to lead simple, blessed lives.
Their satisfacti on is evident in the excessive amounts of fragrant,
thick, and extremely high-quality milk they produce.

Water Sources

卑南溪





河階

德武河階地形

河川挾帶土石，在河床逐漸形成堆積層，
後因地殼抬升，使得河流侵蝕愈來愈深，
將河床上平坦的堆積層向下侵蝕成新的河道，
舊河床因此高於新河床，如此週而復始，
便造就了鬼斧神工的河階地形。



Flower Blossoms



由秀姑巒溪河床堆積而成的德武河階

As time passed, with similar features,
the region has now a new appearance and new functions.
Incredibly, these new features link up historical memories and future Imagination.
The establishment of the Yun-Chianan Coastal National Scenic Area explicitly indicated.
The establishment of the Yun-Chianan Coastal National Scenic Area explicitly indicated.



鳳凰瀑布

瀑布

縱谷因為板塊的碰撞，形成諸多斷層，
加上三大水系的支流大都發源於中央山脈東側，
由於地勢陡降，山高水急，
溪流從高山到谷地垂直地往下直流，
距離雖只有短短幾公里，
落差卻很大，造就了許多奇偉壯麗的瀑布景觀。

Waterfall



南安瀑布

Living in a virtual paradise of pure air, abundant mountain spring water,
and tender, lush verdant grass, the cows
that inhabit the East Rift Valley appear to lead simple, blessed lives.
Their satisfacti on is evident in the excessive amounts of fragrant, thick,
and extremely high-quality milk they produce.
Upon swallowing their first taste of the local milk, most visitors are deeply moved.



羅山瀑布



羅山瀑布



Hot Spring

Living in a virtual paradise of pure air,
and tender, lush verdant grass, the cows
that inhabit the East Rift Valley appear to lead simple, blessed lives.
Upon swallowing their first taste of the local milk,
most visitors are deeply moved.
Indeed, it often appears that the cows' leiseuely
and carefree moods are infectious !




台東紅葉溫泉親水公園

溫泉

當地下伏流通過地下深處高溫的斷層，
吸收地熱之後，在地層縫隙湧出，而形成天然溫泉。

花東縱谷境內存在著許多斷層帶，
萬里溪上游、富源、瑞德、玉里鎮東南方的安通、東里、富里、南橫公路東段沿線，
以及利吉等地皆有豐富的溫泉資源。



南橫公路東段沿線的溫泉資源

溫泉露頭



溫泉高溫噴柱